TITUS BOAT TOURS



The Boat Tours Book

Boat trips on the Ria Formosa, from Cacela Velha to Santa Luzia: the routes, what you will see and how to book.

13 TOURS · 17 PLACES · 2 DEPARTURE PIERS · ENGLISH EDITION

titusboattours.pt

WELCOME ABOARD

The lagoon, seen from the water

We are Titus Boat Tours. Since 2010 we have been taking people around the Ria Formosa, from Cacela Velha to Santa Luzia: on private and group tours, on the water taxi and on the boat to Fábrica Beach.

Our skippers are from here. They know every channel, choose the way according to the tide and the wind, and know where the birds, the oyster beds and the best views are. This book has everything we do: where each tour goes, what you will see, what it costs and how to book.

2010	4.8	5.0
on the water since	on GetYourGuide, 190+ reviews	on Tripadvisor and Google

Maritime tourism operator · RNAAT 102/2010

Also online, always up to date

On your phone, the book shows the prices in force, each day's free times and the next departures of the group tour.

titusboattours.pt/en/livro-passeios.html

Contents

The lagoon map 4

At a glance 5

PART I From Fábrica Beach

1 Cacela Velha and the sandbar 8

2 Cabanas de Tavira 10

3 Tavira and Tavira Island 12

4 Fishing villages: Cabanas and Santa Luzia 14

5 Tavira and the fishing villages 16

PART II From Tavira

6 Santa Luzia 20

7 Cabanas de Tavira 22

8 2 fishing villages 24

9 Cacela Velha and Cabanas 26

10 Grand tour: historic and fishing villages 28

PART III Shared and made to measure

11 Group tour: 2 fishing villages 32

12 At sunset 34

13 Build your own tour 35

The places 36

PART IV Before you board

Where to board 48

On board · What to bring 50

When to go 52

Questions 54

The tide and the time 49

Extras on board · With children 51

Booking and payment 53

More from Titus 55

THE LAGOON MAP

From Cacela Velha to Santa Luzia

The two departure piers and the 17 places our tours pass. The numbers are the same throughout the book.

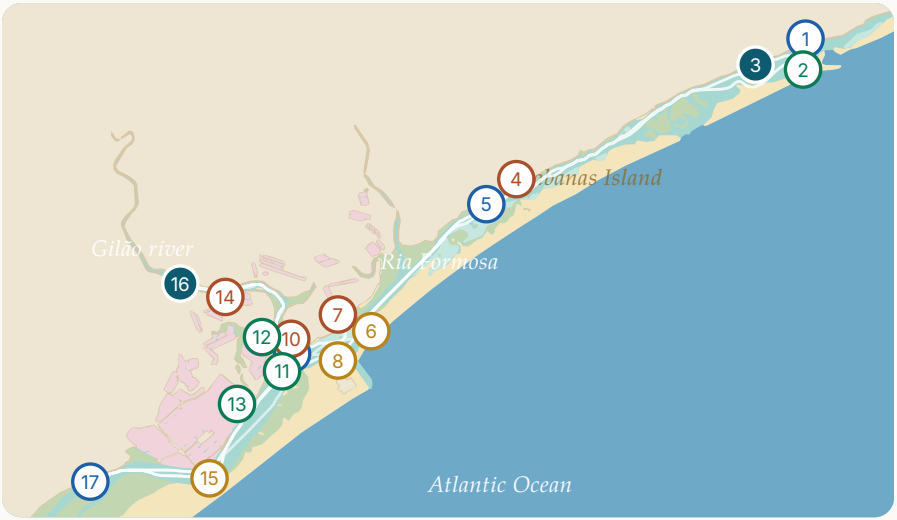

1	Cacela Velha	p. 37
2	Inlet	p. 37
3	Fábrica	p. 38
4	São João Fort	p. 38
5	Cabanas	p. 39
6	Deserta Beach	p. 39
7	Forte do Rato	p. 40
8	Tavira Island	p. 40
9	Quatro Águas	p. 41
10	Arraial Ferreira Neto	p. 41
11	Oyster beds	p. 42
12	Flamingos	p. 42
13	Salt pans	p. 43
14	Canneries	p. 43
15	Terra Estreita	p. 44
16	Tavira	p. 44
17	Santa Luzia	p. 45

Map: © OpenStreetMap contributors

AT A GLANCE

All the tours, side by side

Duration, distance and price per adult, to choose at a glance.

	TOUR	FROM	DURATION	TIDE	ADULT
1	Cacela Velha and the sandbar 8	Fábrica pier	30 min 2.1 km	follows the tide	from €15
2	Cabanas de Tavira 10	Fábrica pier	1 h 30 min 9.7 km	follows the tide	from €30
3	Tavira and Tavira Island 12	Fábrica pier	2 h 20.7 km	follows the tide	from €40
4	Fishing villages: Cabanas and Santa Luzia 14	Fábrica pier	3 h 24.4 km	follows the tide	from €45
5	Tavira and the fishing villages 16	Fábrica pier	3 h 20 min 28.1 km	follows the tide	from €50
6	Santa Luzia 20	Tavira pier	1 h 30 min 12.1 km	any time of day	from €35
7	Cabanas de Tavira 22	Tavira pier	1 h 30 min 11.9 km	any time of day	from €35
8	2 fishing villages 24	Tavira pier	2 h 30 min 19.2 km	any time of day	from €45
9	Cacela Velha and Cabanas 26	Tavira pier	2 h 20.7 km	follows the tide	from €40
10	Grand tour: historic and fishing villages 28	Tavira pier	3 h 20 min 28.1 km	follows the tide	from €50
11	Group tour: 2 fishing villages 32	Tavira pier	3 h 19.2 km	10:00 · 14:30	from €30

The boat to yourselves: up to 12 people per booking. Prices as of November 2026. The final amount is always the one in your booking.



Photo: Titus Boat Tours

PART I

From Fábrica Beach

The tours that leave from the Fábrica pier, opposite Cacela Velha.

The small pier is at the end of the road that runs down from Cacela Velha. The Fábrica area has little water, so these tours follow the tide: when you book, only the times when the boat can sail are shown.

1 Cacela Velha and the sandbar 8

30 min · Half an hour between the white village and the sea: clear lagoons and sandbanks.

2 Cabanas de Tavira 10

1 h 30 min · Through calm channels to the fishing village, the star-shaped fort and the golden sand island.

3 Tavira and Tavira Island 12

2 h · From Fábrica Beach to the centre of Tavira, between islands, forts and the Gilão River.

4 Fishing villages: Cabanas and Santa Luzia 14

3 h · To Santa Luzia, the octopus capital, past Cabanas, the islands, the salt pans and the oyster beds.

5 Tavira and the fishing villages 16

3 h 20 min · The most complete tour from Fábrica: Cabanas, the town of Tavira and Santa Luzia.



Fábrica pier

Rua da Fábrica, 8900-027 Vila Nova de Cacela

Directions



Photo: Titus Boat Tours

CHAPTER 1 · FROM FÁBRICA BEACH

Cacela Velha and the sandbar

Half an hour between the white village and the sea: clear lagoons and sandbanks.

about 30 min · 2.1 km · Times follow the tide · Adult from €15

It is our shortest tour and the ideal one if you come with children. We leave from the Fábrica pier and follow the channel, with Cacela Velha high on the cliff: the walls of the fortress, the church tower and the whitewashed houses, with the lagoon at their feet.

Further on is the sandbar and the inlet, the lagoon's door to the sea. At the right tide the water turns crystal clear and shallow pools form between banks of white sand. The sea breaks on the outside; on the inside the water is calm. Half an hour later we are back at the pier.

IDEAL FOR Young children · First time on a boat · Short on time

SKIPPER'S TIP

Late in the afternoon the light turns the houses of Cacela Velha golden: it is the most photographed view on this side of the lagoon.

THE ROUTE

2.1 km on the lagoon

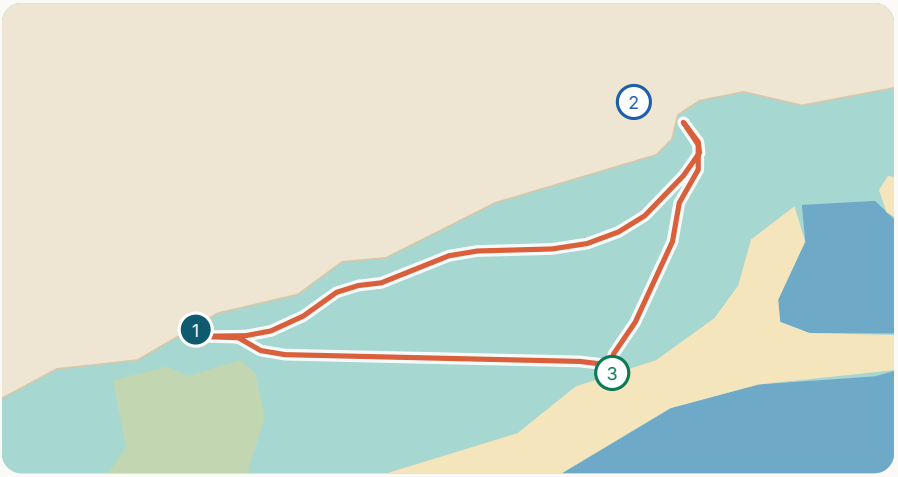

Fábrica → Cacela Velha → sandbar → Fábrica

1. Fábrica pier and beach p. 38
2. Cacela Velha p. 37
3. The inlet and the lagoons p. 37

DEPARTURE	Fábrica pier
DURATION	about 30 min
TIMES	Times follow the tide
BOAT	The boat to yourselves

Book this tour

On board: cash, card or MB WAY

Point your camera to book

ADULT	CHILD	BABY
€15	€5	free
12 and over	Ages 4 to 11	Ages 0 to 3

GROUP DISCOUNT 4+ adults −10% · 8+ adults −20% · 10+ adults −25%

Each boat pays at least the price of 3 adults.

Map: © OpenStreetMap contributors · Prices as of November 2026. The final amount is always the one in your booking.



Photo: Titus Boat Tours

CHAPTER 2 · FROM FÁBRICA BEACH

Cabanas de Tavira

Through calm channels to the fishing village, the star-shaped fort and the golden sand island.

about 1 h 30 min | 9.7 km | Times follow the tide | Adult from €30

From the Fábrica pier we head west along the lagoon channels, with Cacela Velha falling behind on its cliff. Just east of Cabanas appears the Fort of São João da Barra, a star-shaped fortress from 1656 with four bastions facing the water.

In Cabanas the waterfront has fishing boats, terraces and a long promenade by the water. Opposite lies Cabanas Island: about 7 km of beach, reachable only by boat. At low tide the salt-marsh mud fills with fiddler crabs.

IDEAL FOR Families | Fishing village | Late afternoon

SKIPPER'S TIP

At low tide, look out for the fiddler crabs: the male waves his big claw to call the female.

THE ROUTE

9.7 km on the lagoon

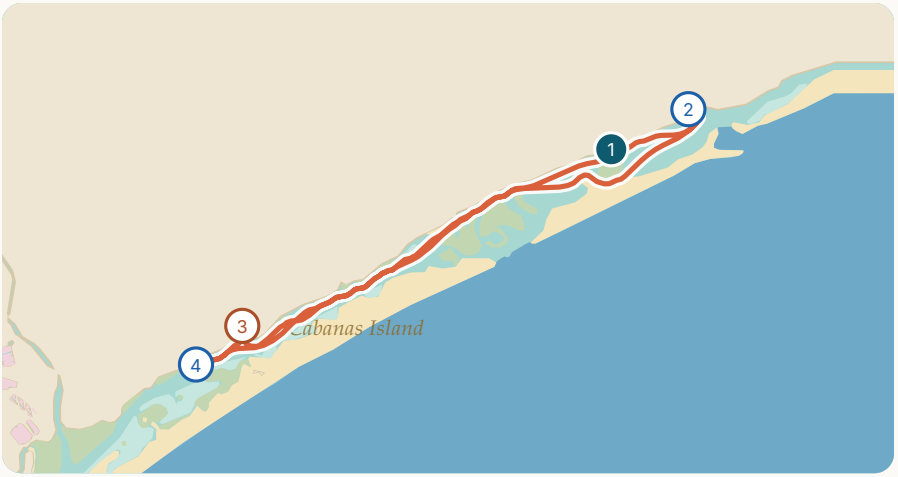

Fábrica → Cabanas de Tavira → Fábrica

1 Fábrica pier and beach p. 38
2 Cacela Velha p. 37
3 Fort of São João da Barra p. 38
4 Cabanas de Tavira and its island p. 39

DEPARTURE	Fábrica pier
DURATION	about 1 h 30 min
TIMES	Times follow the tide
BOAT	The boat to yourselves

Book this tour

On board: cash, card or MB WAY

Point your camera to book

ADULT	CHILD	BABY
€30	€10	free
12 and over	Ages 4 to 11	Ages 0 to 3

GROUP DISCOUNT 4+ adults −15% · 7+ adults −25% · 10+ adults −30%

Each boat pays at least the price of 3 adults.

Map: © OpenStreetMap contributors · Prices as of November 2026. The final amount is always the one in your booking.



Photo: Titus Boat Tours

CHAPTER 3 · FROM FÁBRICA BEACH

Tavira and Tavira Island

From Fábrica Beach to the centre of Tavira, between islands, forts and the Gilão River.

about 2 h | 20.7 km | Times follow the tide | Adult from €40

We cross the lagoon from east to west: Cacela Velha, the Fort of São João da Barra and Cabanas, Deserta Beach and the Tavira inlet, with Forte do Rato by the water and Tavira Island opposite.

At Quatro Águas the Gilão River meets the lagoon. We sail up the river past Arraial Ferreira Neto, the old village of the tuna fishermen, and the chimney of the Tavirense cannery, to the centre of Tavira: the old bridge, the Mercado da Ribeira and the church towers.

IDEAL FOR Town and lagoon | History | First visit

SKIPPER'S TIP

The river changes its name at the old bridge: upstream it is the Séqua, downstream the Gilão.

THE ROUTE

20.7 km on the lagoon

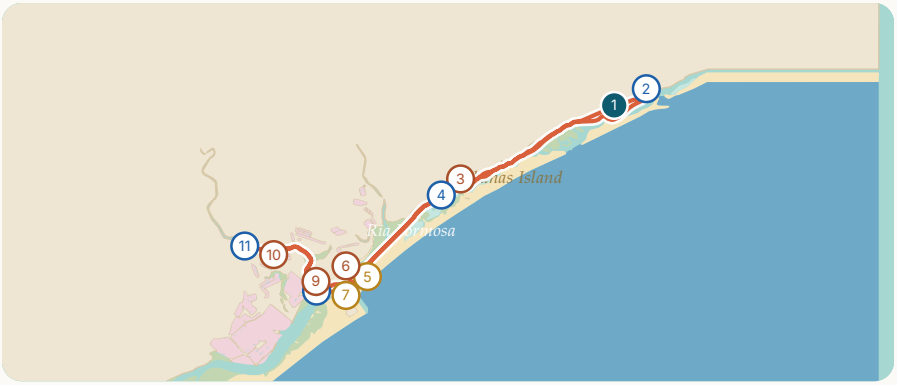

Fábrica → Cabanas → Quatro Águas and Tavira Island → Tavira → Fábrica

1 Fábrica pier and beach p. 38
2 Cacela Velha p. 37
3 Fort of São João da Barra p. 38
4 Cabanas de Tavira and its island p. 39
5 Deserta Beach (Forte da Barra) p. 39
6 Forte do Rato (Santo António) p. 40
7 Tavira Island p. 40
8 Quatro Águas p. 41
9 Arraial Ferreira Neto (former tuna fishing village) p. 41
10 The canneries p. 43
11 Tavira and the Gilão river p. 44

DEPARTURE	Fábrica pier
DURATION	about 2 h
TIMES	Times follow the tide
BOAT	The boat to yourselves

Book this tour

On board: cash, card or MB WAY

Point your camera to book

ADULT	CHILD	BABY
€40	€15	free
12 and over	Ages 4 to 11	Ages 0 to 3

GROUP DISCOUNT 4+ adults −15% · 6+ adults −25% · 9+ adults −30% · 11+ adults −35%

Each boat pays at least the price of 3 adults.

Map: © OpenStreetMap contributors · Prices as of November 2026. The final amount is always the one in your booking.



Photo: Titus Boat Tours

CHAPTER 4 · FROM FÁBRICA BEACH

Fishing villages: Cabanas and Santa Luzia

To Santa Luzia, the octopus capital, past Cabanas, the islands, the salt pans and the oyster beds.

about 3 h | 24.4 km | Times follow the tide | Adult from €45

Two fishing villages in one tour. We leave Fábrica for Cabanas, with the Fort of São João da Barra and Cabanas Island, and carry on past Deserta Beach, the Tavira inlet and Quatro Águas.

From there we follow the channels beside the salt pans, where there are almost always flamingos, and past the oyster and clam beds, to Santa Luzia: a long avenue by the lagoon, fishing boats and, on the quay, the octopus traps. Opposite lies Terra Estreita, on Tavira Island.

IDEAL FOR Nature and birds | Two villages | Half a day on the water

SKIPPER'S TIP

The flamingos are easy to see from the boat without disturbing them. There are more in autumn, winter and spring.

THE ROUTE

24.4 km on the lagoon

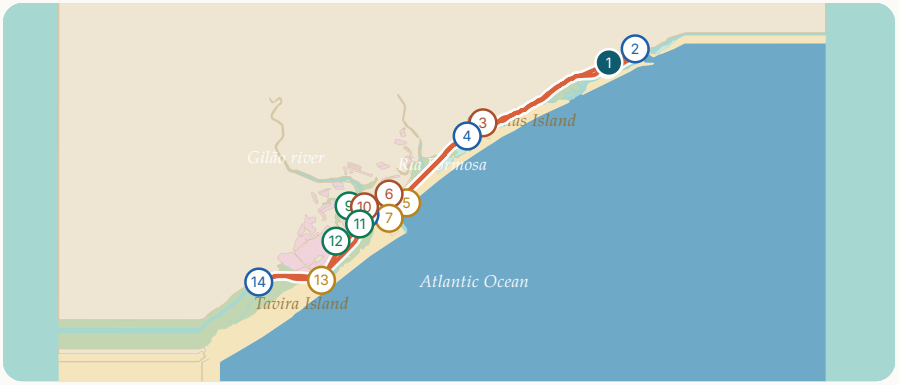

Fábrica → Cabanas → Quatro Águas and Tavira Island → Santa Luzia → Fábrica

1 Fábrica pier and beach p. 38
2 Cacela Velha p. 37
3 Fort of São João da Barra p. 38
4 Cabanas de Tavira and its island p. 39
5 Deserta Beach (Forte da Barra) p. 39
6 Forte do Rato (Santo António) p. 40
7 Tavira Island p. 40
8 Quatro Águas p. 41
9 The flamingos of the salt pans p. 42
10 Arraial Ferreira Neto (former tuna fishing village) p. 41
11 Oyster beds, seagrass and seahorses p. 42
12 The Tavira salt pans p. 43
13 Terra Estreita p. 44
14 Santa Luzia, the octopus capital p. 45

DEPARTURE	Fábrica pier
DURATION	about 3 h
TIMES	Times follow the tide
BOAT	The boat to yourselves

Book this tour

On board: cash, card or MB WAY

Point your camera to book

ADULT	CHILD	BABY
€45	€15	free
12 and over	Ages 4 to 11	Ages 0 to 3

GROUP DISCOUNT 4+ adults −15% · 6+ adults −25% · 9+ adults −35% · 11+ adults −40%

Each boat pays at least the price of 3 adults.

Map: © OpenStreetMap contributors · Prices as of November 2026. The final amount is always the one in your booking.



Photo: Titus Boat Tours

CHAPTER 5 · FROM FÁBRICA BEACH

Tavira and the fishing villages

The most complete tour from Fábrica: Cabanas, the town of Tavira and Santa Luzia.

about 3 h 20 min | 28.1 km | Times follow the tide | Adult from €50

Everything in one tour. From Fábrica to Cabanas, past Deserta Beach and the Tavira inlet to Quatro Águas; then up the Gilão River, past Arraial Ferreira Neto and the old canneries, to the centre of Tavira.

From Tavira we head for Santa Luzia past the salt pans and the oyster beds, with Terra Estreita opposite, and return to Fábrica. That is about 28 km of lagoon, with time for photos and for asking the skipper anything.

IDEAL FOR The most complete | Town and nature | Groups and families

SKIPPER'S TIP

Add sparkling wine, wine or a board of ham and cheese on board: we get everything ready before departure.

THE ROUTE

28.1 km on the lagoon

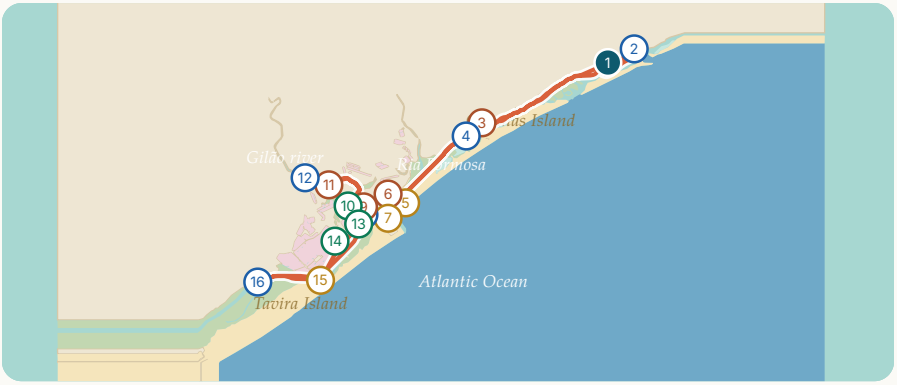

Fábrica → Cabanas → Quatro Águas and Tavira Island → Tavira → Santa Luzia → Fábrica

1 Fábrica pier and beach p. 38
2 Cacela Velha p. 37
3 Fort of São João da Barra p. 38
4 Cabanas de Tavira and its island p. 39
5 Deserta Beach (Forte da Barra) p. 39
6 Forte do Rato (Santo António) p. 40
7 Tavira Island p. 40
8 Quatro Águas p. 41
9 Arraial Ferreira Neto (former tuna fishing village) p. 41
10 The flamingos of the salt pans p. 42
11 The canneries p. 43
12 Tavira and the Gilão river p. 44
13 Oyster beds, seagrass and seahorses p. 42
14 The Tavira salt pans p. 43
15 Terra Estreita p. 44
16 Santa Luzia, the octopus capital p. 45

DEPARTURE	Fábrica pier
DURATION	about 3 h 20 min
TIMES	Times follow the tide
BOAT	The boat to yourselves

ADULT	CHILD	BABY
€50	€20	free
12 and over	Ages 4 to 11	Ages 0 to 3

GROUP DISCOUNT 4+ adults −10% · 6+ adults −15% · 8+ adults −25% · 10+ adults −30%

Each boat pays at least the price of 3 adults.

Book this tour

On board: cash, card or MB WAY

Point your camera to book

Map: © OpenStreetMap contributors · Prices as of November 2026. The final amount is always the one in your booking.



Photo: Titus Boat Tours

PART II

From Tavira

The tours that leave from the pier in the centre of Tavira, on the Gilão River.

The pier is in the town centre, on the bank of the Gilão. The tours to Santa Luzia, to Cabanas and to the two villages do not depend on the tide: there are times throughout the day. The ones that go as far as Fábrica, opposite Cacela Velha, follow the tide.

6 Santa Luzia 20
1 h 30 min · Past the salt pans and the flamingos to the octopus village, and back by Tavira Island.

7 Cabanas de Tavira 22
1 h 30 min · From the centre of Tavira to the fishing village, with Deserta Beach and the star-shaped fort.

8 2 fishing villages 24
2 h 30 min · Cabanas and Santa Luzia in one tour, with Tavira Island in between.

9 Cacela Velha and Cabanas 26
2 h · From the centre of Tavira to Fábrica Beach, opposite Cacela Velha, by way of Cabanas.

10 Grand tour: historic and fishing villages 28
3 h 20 min · Cacela Velha, Cabanas and Santa Luzia in one tour: our longest route on the lagoon.



Tavira pier, town centre

Cais MT, Rua José Pires Padinha, 8800-354 Tavira

Directions



Photo: Titus Boat Tours

CHAPTER 6 · FROM TAVIRA

Santa Luzia

Past the salt pans and the flamingos to the octopus village, and back by Tavira Island.

about 1 h 30 min | 12.1 km | Not tide-dependent | Adult from €35

We leave the centre of Tavira and sail down the Gilão River, past the chimney of the old Tavirense cannery and Arraial Ferreira Neto. The channels run beside the salt pans, large shallow ponds in shades of white, green and pink, where flocks of flamingos gather.

We pass the oyster and clam beds on the way to Santa Luzia, the octopus capital, with Terra Estreita across the channel. We return by Tavira Island, Forte do Rato and Quatro Águas.

IDEAL FOR Flamingos | Not tide-dependent | An hour and a half

SKIPPER'S TIP

In spring the salt pans between Tavira and Quatro Águas fill with flamingos.

THE ROUTE

12.1 km on the lagoon

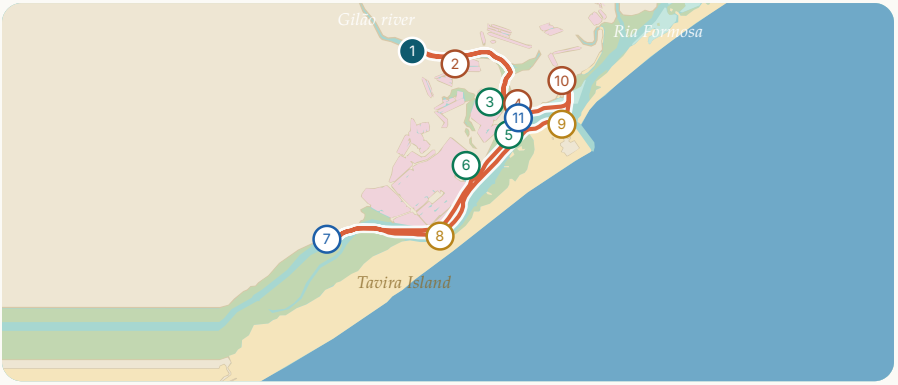

Tavira → Santa Luzia → Quatro Águas and Tavira Island → Tavira

1	Tavira and the Gilão river	p. 44
2	The canneries	p. 43
3	The flamingos of the salt pans	p. 42
4	Arraial Ferreira Neto (former tuna fishing village)	p. 41
5	Oyster beds, seagrass and seahorses	p. 42
6	The Tavira salt pans	p. 43
7	Santa Luzia, the octopus capital	p. 45
8	Terra Estreita	p. 44
9	Tavira Island	p. 40
10	Forte do Rato (Santo António)	p. 40
11	Quatro Águas	p. 41

DEPARTURE	Tavira pier, town centre
DURATION	about 1 h 30 min
TIMES	Not tide-dependent
BOAT	The boat to yourselves

Book this tour

On board: cash, card or MB WAY

Point your camera to book

ADULT	CHILD	BABY
€35	€15	free
12 and over	Ages 4 to 11	Ages 0 to 3

GROUP DISCOUNT 5+ adults −10% · 8+ adults −20% · 10+ adults −25%

Each boat pays at least the price of 3 adults.

Map: © OpenStreetMap contributors · Prices as of November 2026. The final amount is always the one in your booking.



Photo: Titus Boat Tours

CHAPTER 7 · FROM TAVIRA

Cabanas de Tavira

From the centre of Tavira to the fishing village, with Deserta Beach and the star-shaped fort.

about 1 h 30 min | 11.9 km | Not tide-dependent | Adult from €35

From the pier in the centre of Tavira we sail down the Gilão to the lagoon, past Arraial Ferreira Neto and Forte do Rato, and follow the inlet to Deserta Beach, a quiet stretch of sand you can only reach by boat.

In Cabanas we see the waterfront, the fishing boats at anchor and the Fort of São João da Barra, the star-shaped fortress above the lagoon. We return by Tavira Island and Quatro Águas, where the river meets the lagoon.

IDEAL FOR Fishing village | Not tide-dependent | An hour and a half

SKIPPER'S TIP

The Cabanas beaches have had the Blue Flag since 1989.

THE ROUTE

11.9 km on the lagoon

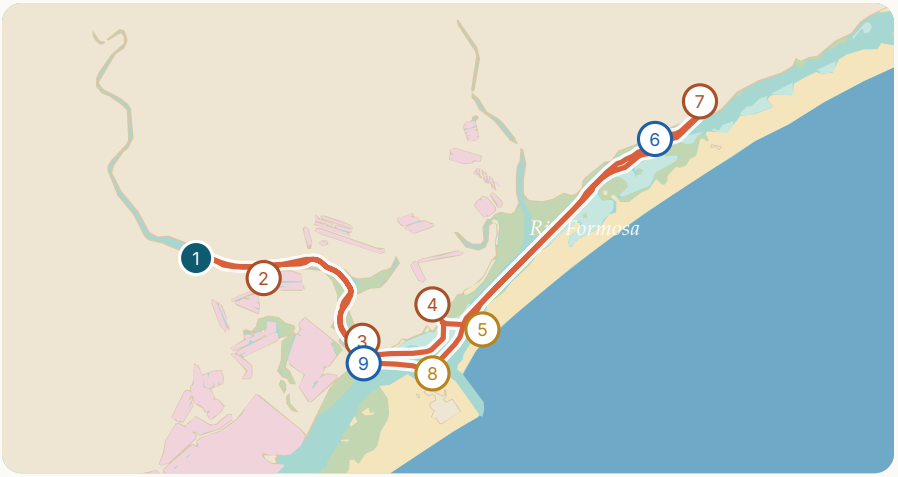

Tavira → Cabanas de Tavira → Quatro Águas and Tavira Island → Tavira

1	Tavira and the Gilão river	p. 44
2	The canneries	p. 43
3	Arraial Ferreira Neto (former tuna fishing village)	p. 41
4	Forte do Rato (Santo António)	p. 40
5	Deserta Beach (Forte da Barra)	p. 39
6	Cabanas de Tavira and its island	p. 39
7	Fort of São João da Barra	p. 38
8	Tavira Island	p. 40
9	Quatro Águas	p. 41

DEPARTURE	Tavira pier, town centre
DURATION	about 1 h 30 min
TIMES	Not tide-dependent
BOAT	The boat to yourselves

Book this tour

On board: cash, card or MB WAY

Point your camera to book

ADULT	CHILD	BABY
€35	€15	free
12 and over	Ages 4 to 11	Ages 0 to 3

GROUP DISCOUNT 4+ adults −10% · 7+ adults −20% · 10+ adults −25%

Each boat pays at least the price of 3 adults.

Map: © OpenStreetMap contributors · Prices as of November 2026. The final amount is always the one in your booking.



CHAPTER 8 · FROM TAVIRA

2 fishing villages

Cabanas and Santa Luzia in one tour, with Tavira Island in between.

about 2 h 30 min | 19.2 km | Not tide-dependent | Adult from €45

The two fishing villages of the lagoon, east and west of Tavira. First Cabanas: Deserta Beach, the waterfront and the Fort of São João da Barra. Then we head back west along Tavira Island.

The second half runs past the oyster beds and the salt pans, with the flamingos, to Santa Luzia, the octopus capital, with Terra Estreita opposite.

IDEAL FOR Both villages | Flamingos | Not tide-dependent

SKIPPER'S TIP

In Santa Luzia octopus is caught with pots and traps: you will see them stacked on the quay.

THE ROUTE

19.2 km on the lagoon



Tavira → Cabanas → Quatro Águas and Tavira Island → Santa Luzia → Tavira

1	Tavira and the Gilão river	p. 44
2	The canneries	p. 43
3	The flamingos of the salt pans	p. 42
4	Arraial Ferreira Neto (former tuna fishing village)	p. 41
5	Quatro Águas	p. 41
6	Forte do Rato (Santo António)	p. 40
7	Deserta Beach (Forte da Barra)	p. 39
8	Cabanas de Tavira and its island	p. 39
9	Fort of São João da Barra	p. 38
10	Tavira Island	p. 40
11	Oyster beds, seagrass and seahorses	p. 42
12	The Tavira salt pans	p. 43
13	Terra Estreita	p. 44
14	Santa Luzia, the octopus capital	p. 45

DEPARTURE	Tavira pier, town centre
DURATION	about 2 h 30 min
TIMES	Not tide-dependent
BOAT	The boat to yourselves

Book this tour

On board: cash, card or MB WAY

Point your camera to book

ADULT	CHILD	BABY
€45	€20	free
12 and over	Ages 4 to 11	Ages 0 to 3

GROUP DISCOUNT 4+ adults −10% · 6+ adults −15% · 8+ adults −20% · 10+ adults −25%

Each boat pays at least the price of 3 adults.

Map: © OpenStreetMap contributors · Prices as of November 2026. The final amount is always the one in your booking.



Photo: Titus Boat Tours

CHAPTER 9 · FROM TAVIRA

Cacela Velha and Cabanas

From the centre of Tavira to Fábrica Beach, opposite Cacela Velha, by way of Cabanas.

about 2 h | 20.7 km | Times follow the tide | Adult from €40

We leave Tavira and sail down the Gilão to Quatro Águas and the inlet, with Forte do Rato and Deserta Beach. We carry on east past Cabanas and the Fort of São João da Barra to Fábrica Beach.

There Cacela Velha appears high on its cliff, white, with the fortress and the church. We return to Tavira by Tavira Island. Because the Fábrica area has little water, the departure times follow the tide.

IDEAL FOR Cacela Velha | From Tavira | Two hours

SKIPPER'S TIP

The times shown when you book already take the tide into account: pick one and we take care of the rest.

THE ROUTE

20.7 km on the lagoon

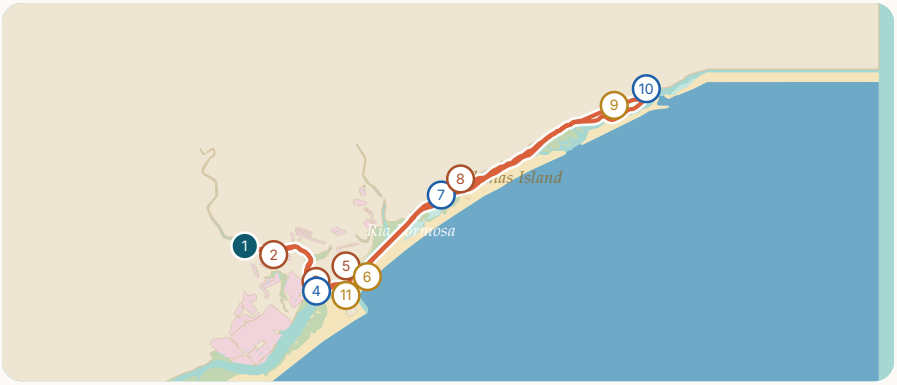

Tavira → Cabanas → Fábrica Beach (Cacela Velha) → Quatro Águas and Tavira Island → Tavira

1	Tavira and the Gilão river	p. 44
2	The canneries	p. 43
3	Arraial Ferreira Neto (former tuna fishing village)	p. 41
4	Quatro Águas	p. 41
5	Forte do Rato (Santo António)	p. 40
6	Deserta Beach (Forte da Barra)	p. 39
7	Cabanas de Tavira and its island	p. 39
8	Fort of São João da Barra	p. 38
9	Fábrica pier and beach	p. 38
10	Cacela Velha	p. 37
11	Tavira Island	p. 40

DEPARTURE	Tavira pier, town centre
DURATION	about 2 h
TIMES	Times follow the tide
BOAT	The boat to yourselves

ADULT	CHILD	BABY
€40	€15	free
12 and over	Ages 4 to 11	Ages 0 to 3

GROUP DISCOUNT 4+ adults −15% · 6+ adults −25% · 9+ adults −30% · 11+ adults −35%

Each boat pays at least the price of 3 adults.

Book this tour

On board: cash, card or MB WAY

Point your camera to book

Map: © OpenStreetMap contributors · Prices as of November 2026. The final amount is always the one in your booking.


Photo: Titus Boat Tours

CHAPTER 10 · FROM TAVIRA

Grand tour: historic and fishing villages

Cacela Velha, Cabanas and Santa Luzia in one tour: our longest route on the lagoon.

about 3 h 20 min | 28.1 km | Times follow the tide | Adult from €50

Our longest tour: from Tavira to Cacela Velha in the east, and back to Santa Luzia in the west. On the way, the Gilão River, Quatro Águas, the inlet, Deserta Beach, Cabanas and the Fort of São João da Barra.

In the second half, the salt pans and the flamingos, the oyster beds and Terra Estreita, all the way to Santa Luzia. About 28 km and 3 h 20 min on the water: three villages in one tour.

IDEAL FOR The longest | Three villages | A special day

SKIPPER'S TIP

For a long tour, bring water, a hat and a light jacket: it is cooler on the water than on land.

THE ROUTE

28.1 km on the lagoon

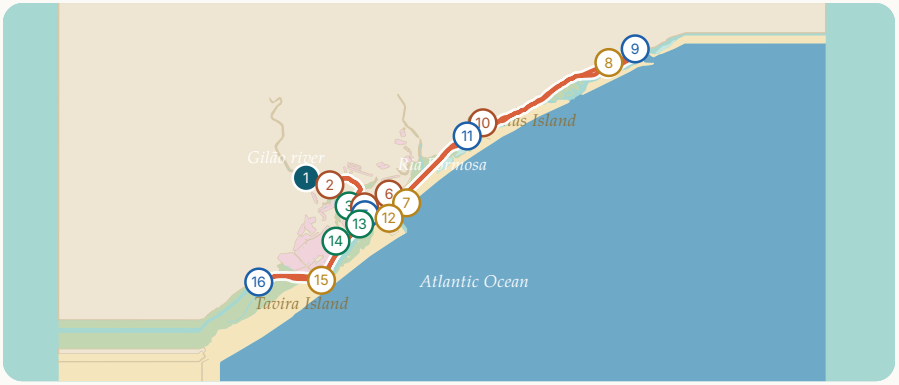

Tavira → Fábrica Beach (Cacela Velha) → Cabanas → Quatro Águas and Tavira Island → Santa Luzia → Tavira

1	Tavira and the Gilão river	p. 44
2	The canneries	p. 43
3	The flamingos of the salt pans	p. 42
4	Arraial Ferreira Neto (former tuna fishing village)	p. 41
5	Quatro Águas	p. 41
6	Forte do Rato (Santo António)	p. 40
7	Deserta Beach (Forte da Barra)	p. 39
8	Fábrica pier and beach	p. 38
9	Cacela Velha	p. 37
10	Fort of São João da Barra	p. 38
11	Cabanas de Tavira and its island	p. 39
12	Tavira Island	p. 40
13	Oyster beds, seagrass and seahorses	p. 42
14	The Tavira salt pans	p. 43
15	Terra Estreita	p. 44
16	Santa Luzia, the octopus capital	p. 45

DEPARTURE	Tavira pier, town centre
DURATION	about 3 h 20 min
TIMES	Times follow the tide
BOAT	The boat to yourselves

ADULT	CHILD	BABY
€50	€20	free
12 and over	Ages 4 to 11	Ages 0 to 3

GROUP DISCOUNT 6+ adults −10% · 8+ adults −15% · 10+ adults −20%

Each boat pays at least the price of 3 adults.

Book this tour

On board: cash, card or MB WAY

Point your camera to book

Map: © OpenStreetMap contributors · Prices as of November 2026. The final amount is always the one in your booking.



Photo: Titus Boat Tours

PART III

Shared and made to measure

The shared boat, the sunset and the route you choose.

11 Group tour: 2 fishing villages 32
A shared boat, every day at 10:00 and 14:30, from Tavira.

12 At sunset 34
Any private tour can be in the late afternoon, with sparkling wine, wine or snacks on board.

13 Build your own tour 35
The boat is yours, and so is the route.


Photo: Titus Boat Tours

CHAPTER 11 · SHARED AND MADE TO MEASURE

Group tour: 2 fishing villages

A shared boat, every day at 10:00 and 14:30, from Tavira.

about 3 h | 19.2 km | 10:00 · 14:30 | Adult from €30

To see the lagoon without hiring the whole boat: a shared boat, up to 12 people, with a local skipper. The two fishing villages, Cabanas and Santa Luzia, the salt pans and the flamingos, the oyster beds, Tavira Island, Deserta Beach, Terra Estreita and Arraial Ferreira Neto, the old tuna fishing station.

It leaves Tavira every day at 10:00 and 14:30 and lasts about 3 hours. It runs with a minimum of 2 people. There are also two one-way routes, depending on the tide: from Cacela Velha to Tavira and from Tavira to Cacela Velha.

IDEAL FOR Shared boat | Fixed times | The best price

SKIPPER'S TIP

When you book you see the free seats on each departure. If a departure does not reach the minimum of 2 people, we let you know and you choose another date or a refund.

THE ROUTE

19.2 km on the lagoon



Tavira → Arraial Ferreira Neto → Quatro Águas → Deserta Beach → Cabanas de Tavira → Tavira Island → salt pans → flamingos → Terra Estreita → oyster beds → Santa Luzia → Tavira

1 Tavira and the Gilão river p. 44
2 The canneries p. 43
3 The flamingos of the salt pans p. 42
4 Arraial Ferreira Neto (former tuna fishing village) p. 41
5 Quatro Águas p. 41
6 Forte do Rato (Santo António) p. 40
7 Deserta Beach (Forte da Barra) p. 39
8 Fort of São João da Barra p. 38
9 Cabanas de Tavira and its island p. 39
10 Tavira Island p. 40
11 Oyster beds, seagrass and seahorses p. 42
12 The Tavira salt pans p. 43
13 Terra Estreita p. 44
14 Santa Luzia, the octopus capital p. 45

DEPARTURE	Tavira pier, town centre
DURATION	about 3 h
TIMES	Every day at 10:00 and 14:30
BOAT	Shared boat

Book this tour

On board: cash, card or MB WAY

Point your camera to book

ADULT	CHILD	BABY
€30	€15	free
12 and over	Ages 4 to 11	Ages 0 to 3

Price per person, on a shared boat. It runs with a minimum of 2 people.

ONE WAY, DEPENDING ON THE TIDE

Cacela Velha → Tavira

Leaves the Fábrica pier when the tide allows and ends in Tavira.

Tavira → Cacela Velha

Leaves Tavira when the tide allows and ends at the Fábrica pier.

Map: © OpenStreetMap contributors · Prices as of November 2026. The final amount is always the one in your booking.



Photo: Titus Boat Tours

CHAPTER 12 · SHARED AND MADE TO MEASURE

At sunset

Any private tour can be in the late afternoon, with sparkling wine, wine or snacks on board.

When you book, choose a departure time that ends close to sunset and add sparkling wine, wine or snacks on board. The low light turns the water golden and lights up the houses of Cacela Velha and the salt pans.

For marriage proposals, birthdays, full-moon evenings or photo shoots, we prepare everything with you: tell us what you would like to celebrate.

SUNSET IN TAVIRA, MID-MONTH

JAN	FEB	MAR	APR	MAY	JUN
17:36	18:09	18:37	20:04	20:31	20:51
JUL	**AUG**	**SEP**	**OCT**	**NOV**	**DEC**
20:50	20:23	19:39	18:54	17:21	17:14

SKIPPER'S TIP

In summer the sun sets on the Tavira side and lights Cacela Velha head-on: it is the time for photos.

EXTRAS ON BOARD

White wine	bottle	€14
Sparkling wine	bottle	€18
Ham and cheese	board	€18



CHAPTER 13 · SHARED AND MADE TO MEASURE

Build your own tour

The boat is yours, and so is the route.

Choose the places you want to see: the flamingos, the salt pans, the oyster beds, Tavira Island, Deserta Beach, Terra Estreita, Arraial Ferreira Neto and the villages, from Cacela Velha to Santa Luzia.

The local skipper knows every channel and adapts everything to the tide, with stops for a swim or for photos. Half a day or a full day, from the Fábrica pier or from Tavira.

1. **Build your tour**
   Choose the stops on the map on our website and send them to us on WhatsApp.
2. **Get your quote**
   We reply with the price and agree the day and time with you.
3. **Board and pay on board**
   Booking costs nothing: you pay when you board, in cash, by card or MB WAY.

DEPARTURE	Fábrica pier (Cacela Velha) or Tavira (town centre)
DURATION	Half a day or a full day
PRICE	On request, depending on the route and duration

Build it on the map on our website

Ask on WhatsApp: +351 965 890 566

Point your camera to book



Photo: Titus Boat Tours

THE PLACES

What you see from the water

From east to west, the 17 places you see from the water. The numbers are those on the map on page 4.

1 Cacela Velha p. 37
2 Inlet p. 37
3 Fábrica p. 38
4 São João Fort p. 38
5 Cabanas p. 39
6 Deserta Beach p. 39
7 Forte do Rato p. 40
8 Tavira Island p. 40
9 Quatro Águas p. 41
10 Arraial Ferreira Neto p. 41
11 Oyster beds p. 42
12 Flamingos p. 42
13 Salt pans p. 43
14 Canneries p. 43
15 Terra Estreita p. 44
16 Tavira p. 44
17 Santa Luzia p. 45



Photo: Titus Boat Tours

1 VILLAGE

Cacela Velha

TOURS THAT PASS HERE

Ch. 1 · 2 · 3 · 4 · 5 · 9 · 10

From the boat you see the white village on top of the cliff: the fortress wall, the church tower and the whitewashed houses, with the lagoon at its feet. The cliff that holds up the village is a fossil cliff, about a million years old. In the late afternoon, the light turns the houses golden, and it is the most photographed view on this side of the lagoon.

DID YOU KNOW? Excavations in 2007 confirmed that the Islamic medina of Qast'alla Daraj stood here. The village has been a Property of Public Interest since 1996.



Photo: Titus Boat Tours

2 NATURE

The inlet and the lagoons

TOURS THAT PASS HERE

Ch. 1

The inlet is the lagoon's door to the sea. At the right tide, the water turns clear and shallow lagoons form between banks of white sand. On the outside the sea breaks; on the inside, the water is calm and warm. You often see gulls, herons and small waders resting on the sand.

DID YOU KNOW? The Ria Formosa has been a Natural Park since 1987 (a Nature Reserve since 1978) and a wetland of international importance for birds under the Ramsar Convention.



Photo: Titus Boat Tours

3 BEACH

Fábrica pier and beach

TOURS THAT PASS HERE

Ch. 1 · 2 · 3 · 4 · 5 · 9 · 10

The little pier is at the end of the road that comes down from Cacela Velha, and this is where our beach boat leaves from. Ahead, across the channel, stretches the sand of Fábrica Beach, which you can only reach by boat. At low tide, sandbanks appear, with shellfish gatherers collecting bivalves; at high tide, the water covers everything and turns emerald.

DID YOU KNOW? From the pier to the beach is a few minutes by boat: it is the crossing we make every day, with tickets from €1.50.



Where it is on the lagoon

4 FORTRESS

Fort of São João da Barra

TOURS THAT PASS HERE

Ch. 2 · 3 · 4 · 5 · 7 · 8 · 9 · 10 · 11

Just east of Cabanas, on a small hill above the lagoon, a star-shaped fortress with four bastions comes into view. Today it is a hotel, but the wall, the gateway and the stone plaques at the entrance are still there, facing the water.

DID YOU KNOW? Between 1857 and 1865 the first boys' school in the parish of Conceição ran here. In 1986 it was the setting for the film "À Flor do Mar", by João César Monteiro. It has been a Property of Public Interest since 1960.


Photo: Titus Boat Tours

5 VILLAGE

Cabanas de Tavira and its island

TOURS THAT PASS HERE

Ch. 2 · 3 · 4 · 5 · 7 · 8 · 9 · 10 · 11

The Cabanas seafront has fishing boats, terraces and a long promenade by the water. Opposite is Cabanas Island, with long sands and dunes: about 7 km of beach in all. At low tide, the mud of the salt marsh fills with little fiddler crabs: the male has a huge claw, which he waves to attract the female.

DID YOU KNOW? The documentary "Almadraba Atuneira" (1961), by António Campos, was filmed here. The Cabanas beaches have had the Blue Flag since 1989.


Photo: Titus Boat Tours

6 BEACH

Deserta Beach (Forte da Barra)

TOURS THAT PASS HERE

Ch. 3 · 4 · 5 · 7 · 8 · 9 · 10 · 11

At the western tip of Cabanas Island, right next to the Tavira inlet, lies a quiet stretch of sand you can only reach by boat. On one side the sea comes in through the inlet; on the other, the lagoon water is calm and clear.

DID YOU KNOW? Deserta Beach is one of our water taxi piers: we take you and pick you up, day and night.



7 FORTRESS

Forte do Rato (Santo António)

TOURS THAT PASS HERE

Ch. 3 · 4 · 5 · 6 · 7 · 8 · 9 · 10 · 11

Next to the Tavira inlet, at the water's edge, stand the ruins of a small stone fort, with its gateway and walls facing the channel. It was the first defence of the river mouth.

DID YOU KNOW? It has been a Property of Public Interest since 1983. You can also see it from the Quatro Águas walking route, which the Tavira council recommends.



8 BEACH

Tavira Island

TOURS THAT PASS HERE

Ch. 3 · 4 · 5 · 6 · 7 · 8 · 9 · 10 · 11

A sand island about 11 km long, between the lagoon and the ocean. From the pier, a path crosses the dunes to the sea, with bars, restaurants and a campsite. From east to west it has four beaches: Ilha de Tavira, Terra Estreita, Barril and Homem Nu.

DID YOU KNOW? The beach has the Blue Flag every year. When the last ferry has gone, our water taxi makes the crossing, day and night.



9 PIER

Quatro Águas

TOURS THAT PASS HERE

Ch. 3 · 4 · 5 · 6 · 7 · 8 · 9 · 10 · 11

This is the pier where the ferry to Tavira Island leaves. Here the Gilão River meets the lagoon and the channels to Cabanas and Santa Luzia cross, next to the inlet that opens to the sea. All around are salt pans, salt marsh, fish restaurants and fishing boats.

DID YOU KNOW? In spring, the salt pans between Tavira and Quatro Águas fill with flamingos.



10 HERITAGE

Arraial Ferreira Neto (former tuna fishing village)

TOURS THAT PASS HERE

Ch. 3 · 4 · 5 · 6 · 7 · 8 · 9 · 10 · 11

A group of white houses lined up along the river, with a chapel, a school and a pier with a hand crane. It was the village of the tuna fishermen. Today it is the Vila Galé Albacora hotel, which keeps a small museum about tuna fishing and the life of the families of the camp.

DID YOU KNOW? How a tuna trap worked: at sea, a long net steered the tuna into a maze of fixed nets, held to the bottom by hundreds of anchors. At the end, the boats raised the last chamber of net and the tuna were hauled on board by arm strength and hooks: this was the copejo. In spring they caught the tuna “de direito”, on their way to the Mediterranean; in summer, “de revés”, on the way back.



11 NATURE

Oyster beds, seagrass and seahorses

TOURS THAT PASS HERE

Ch. 4 · 5 · 6 · 8 · 10 · 11

At low tide, the bottom of the lagoon is exposed: rows of stakes, bags of oysters and plots of sand where clams are farmed. The shellfish farmers work in high boots, to the rhythm of the tide. Under water, the seagrass meadows shelter young fish, cuttlefish and seahorses.

DID YOU KNOW? There are two species of seahorse in the lagoon: the long-snouted (Hippocampus guttulatus) and the short-snouted (Hippocampus hippocampus). In both, it is the male that gets “pregnant” and gives birth.



12 NATURE

The flamingos of the salt pans

TOURS THAT PASS HERE

Ch. 4 · 5 · 6 · 8 · 10 · 11

Flocks of flamingos gather in the ponds of the Tavira salt pans: long legs, long necks and curved bills. They feed upside down, stirring the mud with their feet and filtering the water with their bills. When they take off, the black feathers of their wings show. They do not like being approached: from the boat you see them well, without scaring them.

DID YOU KNOW? Flamingos are not born pink: the young are greyish, with dark legs, and only get their colour at around three years old. The pink comes from what they eat: algae and tiny shrimps from the salt pans, full of pigments. In a flock, they make a noise rather like geese.


Photo: Titus Boat Tours

13 NATURE

The Tavira salt pans

TOURS THAT PASS HERE

Ch. 4 · 5 · 6 · 8 · 10 · 11

Large shallow ponds, separated by earth walls, in shades of white, green and pink. In summer you see the freshly harvested mounds of salt. Avocets, stilts, spoonbills, herons and, almost always, flamingos feed in the ponds.

DID YOU KNOW? The pink of the water comes from a microalga, Dunaliella salina, one of the few living things that can stand so much salt. It produces pigments (carotenoids) that, together with some bacteria, give the water shades of orange, purple and pink.



Where it is on the lagoon

14 HERITAGE

The canneries

TOURS THAT PASS HERE

Ch. 3 · 5 · 6 · 7 · 8 · 9 · 10 · 11

On the bank of the Gilão, on the way to Quatro Águas, you can still see the tall chimney of the old Tavirense factory. On the other side of the river stood the Balsense. This is where the tuna from the traps was cooked and tinned in olive oil.

DID YOU KNOW? In 1898, King Carlos studied tuna fishing in the Algarve aboard the yacht Amélia: the tuna traps recorded the time and number of tuna that came in, and the king compared them with the temperature, the clarity and the currents of the sea. The study is digitised at the National Library.



Where it is on the lagoon

15 BEACH

Terra Estreita

TOURS THAT PASS HERE

Ch. 4 · 5 · 6 · 8 · 10 · 11

Across the channel, opposite Santa Luzia, is Terra Estreita beach, on Tavira Island. It has a small pier, a beach restaurant and, a few minutes' walk over the dunes, a long stretch of sand facing the sea.

DID YOU KNOW? From Santa Luzia, our water taxi crosses to Terra Estreita in a few minutes.


Photo: Titus Boat Tours

16 TOWN

Tavira and the Gilão river

TOURS THAT PASS HERE

Ch. 3 · 5 · 6 · 7 · 8 · 9 · 10 · 11

We sail up the Gilão River to the centre. From the water you see the old seven-arched bridge, the riverside gardens, the old Mercado da Ribeira, the castle and the church towers: there are more than thirty in the town. Note the hipped "tesoura" roofs, with four slopes, typical of Tavira.

DID YOU KNOW? The river changes its name at the bridge: above it is called Séqua, below it Gilão. People call it the "Roman bridge", but the one we see was rebuilt in 1667 over a much older crossing. Tavira has represented Portugal in the Mediterranean Diet, UNESCO Intangible Heritage, since 2013.



17 VILLAGE

Santa Luzia, the octopus capital

TOURS THAT PASS HERE

Ch. 4 · 5 · 6 · 8 · 10 · 11

A long avenue along the lagoon, with fishing boats and octopus restaurants. On the pier the covos and alcatruzes, the octopus traps, are stacked up. The boats land octopus, squid, cuttlefish, fish and shellfish.

DID YOU KNOW? Octopus is caught with covos, baited traps, and with alcatruzes, pots where the octopus goes to shelter. That is why Santa Luzia is called “the octopus capital”.



Photo: Titus Boat Tours

PART IV

Before you board

The piers, the tide, on board, the extras, children and bookings.

Where to board 48

The tide and the time 49

On board · What to bring 50

Extras on board · With children 51

When to go 52

Booking and payment 53

Questions 54

More from Titus 55

WHERE TO BOARD

Our departure piers

Fábrica pier

Rua da Fábrica, 8900-027 Vila Nova de Cacela

At the end of the road that runs down from Cacela Velha. Park at Fábrica or in Cacela Velha; the way is signposted.

Directions

Tavira pier, town centre

Cais MT, Rua José Pires Padinha, 8800-354 Tavira

In the town centre, on the bank of the Gilão River, next to the ferry.

Directions

Questions on the day? Call the pier: 961 850 450.

BY CAR TO THE FÁBRICA PIER

Manta Rota	5 min
Vila Nova de Cacela	5 min
Cabanas de Tavira	10 min
Monte Gordo	15 min
Tavira	20 min
Vila Real de Santo António	20 min
Faro Airport	40 min

THE TIDE AND THE TIME

Why the time changes from day to day

The lagoon fills and empties twice a day: the tide rises for about six hours and falls for another six. Between high and low tide the difference is 1.5 to 3.5 metres, and the tides come about 50 minutes later each day.

The Fábrica and Cacela Velha area has little water: boats can only sail well for a few hours around high tide. So the tours that leave from Fábrica, or go there, have different times every day. No need to work it out: when you book, only the times when the boat can sail are shown.

High tide

Emerald-green water up to the banks and wide channels: the lagoon looks like a lake.

Low tide

The sandbanks, the lagoons and the shellfish gatherers appear. It is the time when birds feed on the mud.

From Tavira, the tours to Santa Luzia, to Cabanas and to the two villages do not depend on the tide.

Today's tides

titusboattours.pt/en/mares.html

ON BOARD

What is included

Local skipper

Has known the lagoon all his life and chooses the route according to the tide and the wind.

Life jackets

For everyone, including children's sizes. They must be worn whenever the skipper says so.

Insurance

Third-party liability and personal accident insurance for passengers, as required by law.

Water and snacks

Offered on board, on all our tours.

Boarding

From the pier or from the sand: your feet may get wet. Arrive 10 minutes before departure.

WHAT TO BRING

The right bag

- ✓ Sunscreen, a hat and sunglasses
- ✓ A light jacket: it is cooler on the water than on land
- ✓ Shoes that can get wet
- ✓ Water and, with children, a snack
- ✓ Binoculars, if you have them, for the birds
- ✓ A change of clothes and a towel for the little ones
- ✓ A bag for rubbish: nothing stays on the lagoon

EXTRAS ON BOARD

A toast on the lagoon

Choose them when you book. We get everything ready before departure and you pay on board, with the tour.

Boiled prawns	portion	€18
White wine	bottle	€14
Red wine	bottle	€14
Sparkling wine	bottle	€18
Mini beers	pack of 4	€7
Ham and cheese	board	€18

WITH CHILDREN

Their first boat adventure

Babies

Ages 0 to 3 travel free but take up a seat: please tell us when you book.

Children

Ages 4 to 11 pay less.

Safety

Life jackets for everyone, including children's sizes.

WHICH TOUR FOR WHICH AGE?

Ages 0 to 3

Short and calm: Cacela Velha and the inlet, 30 minutes on calm water. p. 8

Ages 4 to 7

White sand, lagoons and crabs: Cacela Velha or Cabanas (about 1 h 30 min). p. 10

Ages 8 and over

Flamingos, salt pans and fishing villages: Tavira (about 2 h) or the group tour (about 3 h). p. 12

WHEN TO GO

The lagoon changes with the seasons

Spring

Mild, longer days; the birds get ready to fly north. Good weather for the grand tour.

Summer

Warm water and busy beaches. Go early or late in the afternoon.

Autumn

The birds from the north arrive, the light is low and golden and the water is still good.

Winter

Few boats on the water, a calm lagoon, thousands of birds. In December the sun sets around 17:15.

MORNING, AFTERNOON OR SUNSET?

Early morning

Smooth water, soft light, active birds. The best time in summer.

Midday

The water turns greener and clearer.

Sunset

Golden light on the houses of Cacela Velha and on the salt pans.

SUNSET IN TAVIRA, MID-MONTH

JAN	FEB	MAR	APR	MAY	JUN
17:36	18:09	18:37	20:04	20:31	20:51
JUL	**AUG**	**SEP**	**OCT**	**NOV**	**DEC**
20:50	20:23	19:39	18:54	17:21	17:14

BOOKING AND PAYMENT

Simple, with nothing to pay in advance

On our website

Choose the tour, the day and the time. Online booking up to 2 hours before departure.

On WhatsApp or by phone

+351 965 890 566. For groups, special dates or right now.

Payment

On board, when you board: cash, card or MB WAY.

Cancel or change

For tours paid on board, cancelling costs nothing: please let us know at least 24 hours before. You can change the date up to 24 hours before, subject to availability.

If the weather does not allow it

If we have to cancel because of bad weather, safety or a decision by the authorities, you choose between a new date at no cost and a 100% refund of anything you have paid.

Bookings on other platforms

On GetYourGuide and other platforms, cancellation follows the platform's conditions.



Book a private tour



Book the group tour



Cancellation policy

QUESTIONS

What people ask us most

Do I have to pay in advance?

No. For tours booked with us you pay on board, when you board, in cash, by card or MB WAY.

Why do the times change from day to day?

Because of the tide. The tours that leave from Fábrica, or go there, can only sail for a few hours around high tide. When you book, only the possible times are shown.

Do babies pay?

No. Ages 0 to 3 travel free but take up a seat on the boat. Please tell us when you book that you are bringing a baby.

How many people fit on the boat?

Up to 12 people on the same boat. For larger groups we add more boats.

What if the weather is bad?

If we have to cancel, you choose between a new date at no cost and a 100% refund of anything you have paid.

Can I choose the route?

Yes: with the private boat with skipper you build the route on the map and we send you a quote.

Does the group tour always run?

It runs with a minimum of 2 people, every day at 10:00 and 14:30. If the minimum is not reached, we let you know and you choose another date or a refund.

MORE FROM TITUS

For another day on the lagoon



Water taxi

Tavira Island, Cabanas, Santa Luzia, Terra Estreita and Deserta Beach, day and night.

from €10 per boat



Boat to Fábrica Beach

The few-minute crossing, from March to October, from the Fábrica pier.

€1.50 return



Gift voucher

For tours and the water taxi, with no expiry date.

€10 to €500



The Ria Formosa Book

The places, the birds, the salt, the tuna and the tides, in 18 chapters.

CREDITS

Photos: Titus Boat Tours. Maps: © OpenStreetMap contributors.

Prices as of November 2026. The final amount is always the one in your booking.

SEE YOU SOON

We will meet on the lagoon

Private and group tours, the water taxi and the boat to Fábrica Beach, from Cacela Velha to Santa Luzia.

WHATSAPP AND PHONE

+351 965 890 566

EMAIL

geral@titusboattours.pt

WEBSITE

titusboattours.pt

titusboattours.pt

Our website

Maritime tourism operator · RNAAT 102/2010

Print edition · November 2026